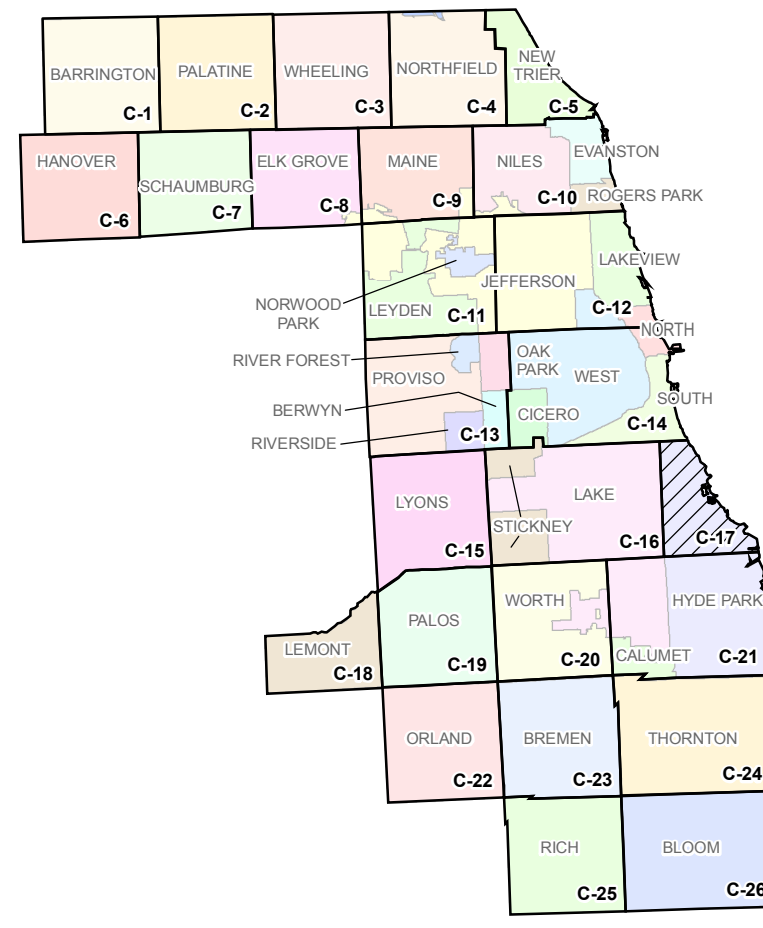


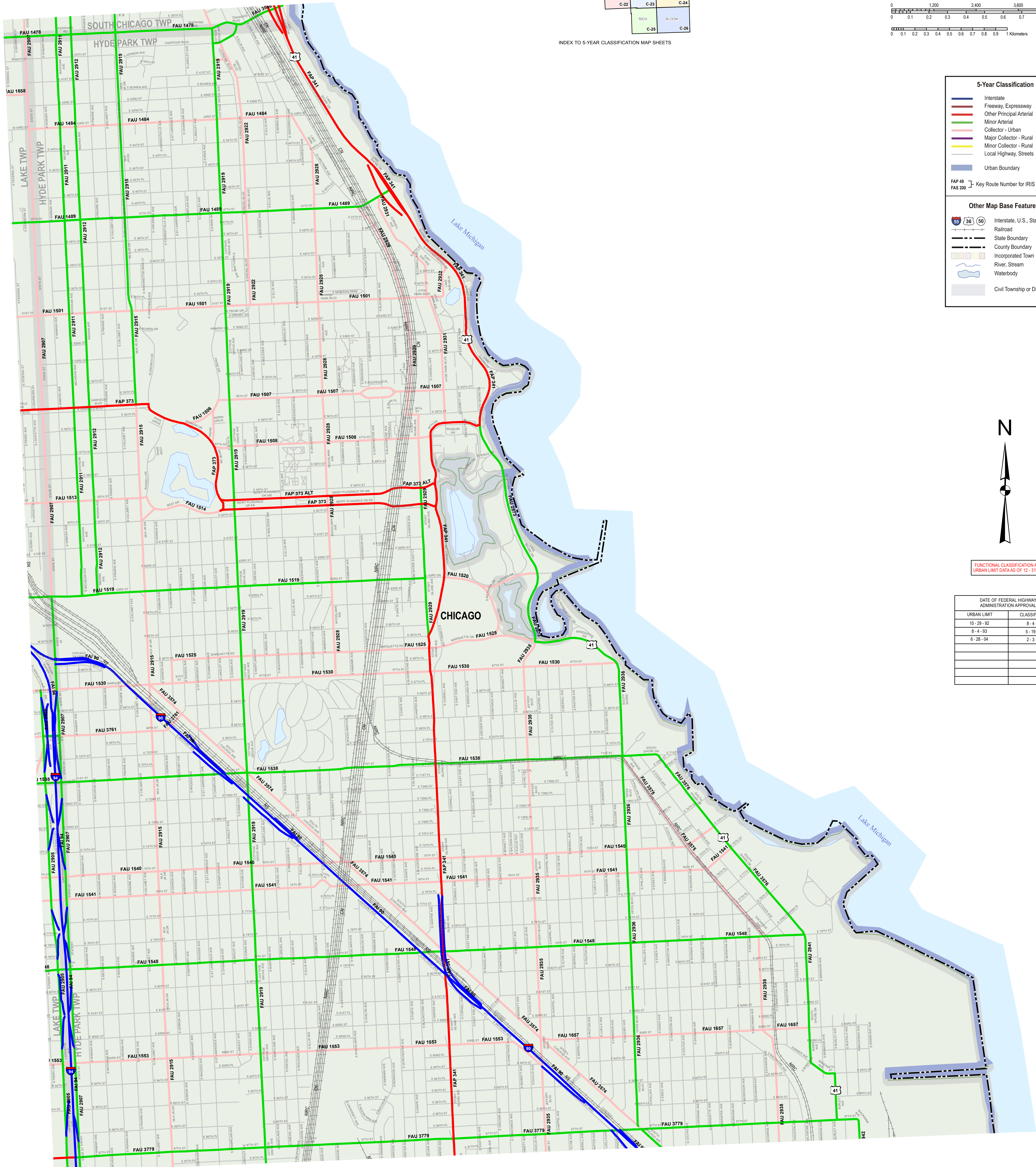
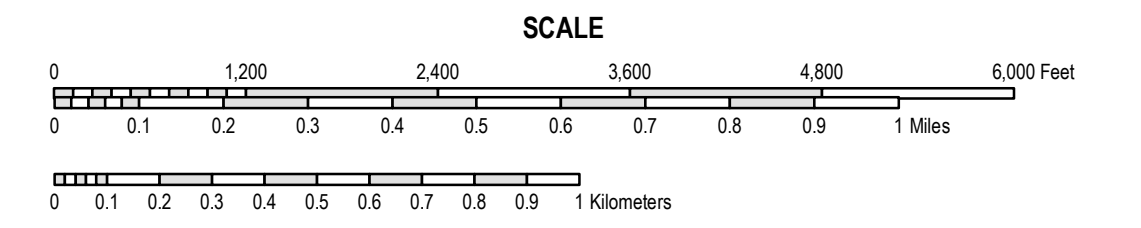
THE ILLINOIS DEPARTMENT OF TRANSPORTATION'S MAPS USE DATA FROM EXTERNAL ELECTRONIC SOURCES THAT ARE NOT CONTROLLED BY THE ILLINOIS DEPARTMENT OF TRANSPORTATION. THE DEPARTMENT TAKES NO RESPONSIBILITY FOR THE VIEWS, CONTENT, OR ACCURACY FOR ANY SUCH INFORMATION PROVIDED FROM SUCH EXTERNAL SOURCES. THIS PRODUCT IS FOR REFERENCE PURPOSES ONLY AND IS NOT TO BE CONSTRUED AS A LEGAL DOCUMENT OR SURVEY INSTRUMENT. THE MAPS AND DATA CONTAINED HEREIN ARE TO BE CONSTRUED "AS IS" WITHOUT WARRANTIES OF ANY KIND, EITHER EXPRESSED OR IMPLIED, INCLUDING BUT NOT LIMITED TO WARRANTIES OF SUITABILITY TO A PARTICULAR PURPOSE OR USE. ANY RELIANCE ON THE INFORMATION CONTAINED HEREIN IS AT THE USER'S OWN RISK. THE ILLINOIS DEPARTMENT OF TRANSPORTATION CAN NOT BE HELD LIABLE FOR ANY SPECIAL, INDIRECT OR CONSEQUENTIAL DAMAGES OR ANY DAMAGES WHATSOEVER RESULTING FROM LOSS OF USE, DATA, PROFITS, WHETHER IN AN ACTION OF CONTRACT, NEGLIGENCE, OR OTHER ACTION, ARISING OUT OF OR IN CONNECTION WITH THE USE OF THE INFORMATION HEREIN PROVIDED.

DATA SOURCES:
 ILLINOIS DEPARTMENT OF TRANSPORTATION
 ILLINOIS STATE TOLL HIGHWAY AUTHORITY
 ILLINOIS COMMERCE COMMISSION
 ILLINOIS DEPARTMENT OF REVENUE
 UNITED STATES DEPARTMENT OF TRANSPORTATION
 UNITED STATES GEOLOGICAL SURVEY
 NAVTEQ (TM)



C-17
5-YEAR CLASSIFICATION MAP
CHICAGO URBAN AREA
HYDE PARK (N) TOWNSHIP
COOK COUNTY
ILLINOIS

PREPARED BY THE
ILLINOIS DEPARTMENT OF TRANSPORTATION
 OFFICE OF PLANNING AND PROGRAMMING
 IN COOPERATION WITH
U.S. DEPARTMENT OF TRANSPORTATION
 FEDERAL HIGHWAY ADMINISTRATION



5-Year Classification

- Interstate
- Freeway, Expressway
- Other Principal Arterial
- Minor Arterial
- Collector - Urban
- Major Collector - Rural
- Minor Collector - Rural
- Local Highway Streets
- Urban Boundary

FAP 49 Key Route Number for IRIS System
 FAS 200

Other Map Base Features

- Interstate, U.S. State
- Railroad
- State Boundary
- County Boundary
- Incorporated Town
- River, Stream
- Waterbody
- Civil Township or District



FUNCTIONAL CLASSIFICATION AND
 URBAN LIMIT DATAS OF 12-31-08

DATE OF FEDERAL HIGHWAY ADMINISTRATION APPROVAL	
URBAN LIMIT	CLASSIFICATION
10-29-92	8-4-93
8-4-93	5-19-95
6-28-04	2-3-05